

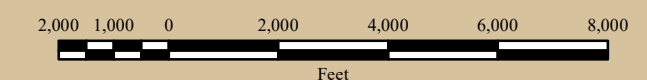


Town of Navarino Zoning

Zoning District

-  FP Farmland and Forest Preservation
-  FH Farmland and Forest Holding
-  OAR Open Lands, Agriculture, and Residential
-  RPOS Recreation and Public Open Space
-  R-R Rural Residential
-  A-R Agriculture Residential
-  R-S Residential Sewered
-  R-M Residential Mixed
-  H Hamlet
-  C-C Commercial Community
-  C-G Commercial General
-  M Manufacturing
-  PUD Planned Unit Development

-  US and State Highways
-  County Highways
-  Town/Municipal Roads
-  Private Roads
-  Railroads
-  Wildlife/Natural Areas
-  Municipal Boundary
-  Sections with Section Numbers
-  Waterbodies
-  Parcels



Information depicted on this map was interpreted from digital orthophotography and various other land records. An attempt was made to accurately represent the information shown hereon, however, recent changes in the physical and cultural landscape many not be represented. This map is intended for planning and general use only. Please refer to the original source documents for detailed information. If you have any questions or discover any discrepancies on this map, please contact the Shawano County Technology Services Dept. 715-526-4614.

Cartography: David Poffinbarger, GISP
 Shawano County GIS Coordinator/Land Information Officer
 Date: 31 October 2017

Town of Matteson - Waupaca County

Town of Deer Creek - Outagamie County

Town of Waukechon

Town of Lessor

